



# DOLOMITE RESORT

+264 65 685 119

## OVERVIEW

**D**olomite Resort is situated in the picturesque western region of Etosha National Park, which was previously a restricted area. The location boasts of rich biodiversity due to the limited presence of mainstream tourism. The resort takes its name from the stunning dolomite formations that surround it, offering guests a captivating and lush view of the area. Wildlife enthusiasts are in for a treat at Dolomite Resort, with a staggering 15 waterholes in the vicinity that attract an abundance of wildlife. The opportunities for wildlife sightings and photography are endless, and guests have even spotted Black and White Rhino at the Klip-pan waterhole. To make the most of your stay, specially arranged game drives take you to exclusive areas of the park that are typically only known to conservationists. With these exceptional opportunities to experience the park's wildlife and natural beauty, Dolomite Resort is the perfect place for an unforgettable African safari adventure.

## LOCATION

📍 S 19° 0' 38.215" E 14° 28' 18.438"

Distance from key areas:  
Windhoek – **570** km  
Swakopmund – **499** km  
Sossusvlei – **905** km

## ACCOMMODATION

**3** Deluxe Chalets  
**17** Bush Chalets

## ACTIVITY

Game Drives

## FACILITIES & AMENITIES

Bar  
Curio Shop  
Restaurant  
Swimming Pool  
Lounge and Fireplace

# ONKOSHI RESORT

+264 855 502 342 / +264 81 950 1163

## OVERVIEW

Onkoshi is a secluded retreat located on the rim of the awe-inspiring Etosha Salt Pan, far from the bustling public self-drive routes. This exclusive destination offers a tranquil escape within the Etosha National Park, where guests can take in the breathtaking views from 15 freestanding chalets (30 beds). The chalets overlook the vast expanse of the pan, home to a variety of exotic wildlife, including pink flamingos and four of the big five in the rainy season. The unobstructed panoramic sunrises and sunsets are a sight to behold, and guests can enjoy sensational stargazing opportunities at night when the stars fill the vast open African sky. Onkoshi is the perfect place to immerse yourself in the beauty and tranquillity of the African wilderness, away from the crowds. Whether you're a wildlife enthusiast or simply seeking a peaceful escape, this luxurious retreat promises an unforgettable experience in the heart of the Etosha National Park.

## LOCATION

📍 S 18° 39' 32.3" E 16° 43' 21.232"

Distance from key areas:  
Windhoek – **513** km  
Swakopmund – **641** km  
Sossusvlei – **875** km

## ACCOMMODATION


**14** Chalets  
**1** Honeymoon Chalet


## ACTIVITY

Game Drives

## FACILITIES & AMENITIES

Restaurant/Bar  
Swimming Pool  
Souvenir Shop





# SOSSUS DUNE LODGE

+264 63 693 256

## OVERVIEW

**S**ossus Dune Lodge is built with great consideration for the environment, mainly using wood, canvas, and thatch, in a charming “afro-village” style. The lodge promises guests an unforgettable and transformative experience in a spectacular setting. Nestled within the Namib Naukluft Park, Sossus Dune Lodge offers the unique advantage of being able to reach Sossusvlei before sunrise and stay until after sunset, allowing guests to make the most of their time in this remarkable location. After an exhilarating day of adventure, guests can unwind in the tranquillity and splendour of the Namib Desert under the magnificent African sky. Sossus Dune Lodge offers a perfect blend of adventure, relaxation, and natural beauty. Whether you’re an avid adventurer or simply seeking a peaceful escape, this lodge promises an evocative and life-changing experience that will stay with you long after you leave.

## LOCATION

📍 **S 24° 30' 23.748" E 15° 47' 12.386"**

Distance from key areas:

Windhoek – **340** km

Ai-Ais Hot Springs and Spa – **619** km

Etosha National Park – **756** km

## ACCOMMODATION

**23** Dune Chalets

**2** Honeymoon Suites

## ACTIVITIES

Guided sunrise Excursion to Sossusvlei

Guided Nature Drive – Afternoon

Guided Sesriem Canyon Walk

## FACILITIES & AMENITIES

Restaurant

Bar

Souvenir Shop

Swimming Pool




# /AI /AIS HOT SPRINGS SPA

+264 63 683 676/7

## OVERVIEW

Located in the southern part of the Fish River conservation area, within the Namibian section of the /Ai-/Ais Richtersveld Transfrontier Park, is the /Ai-/Ais Resort. The name /Ai-/Ais, which means “burning water” in the local dialect, refers to the sulfurous hot springs that are found in this area. The water from these springs contains natural curative properties and is particularly beneficial for individuals suffering from rheumatism. The resort’s main attraction is its spa facility, which boasts thermal baths and heated swimming pools, providing a perfect opportunity for guests to unwind and relax after a day of exploring or hiking in the nearby Fish River Canyon. The resort is proud to offer this unique opportunity to rejuvenate in the heart of nature. Set amidst breathtaking natural landscapes, the resort offers a perfect blend of adventure, relaxation, and wellness. Whether you’re seeking to explore the rugged beauty of the surrounding park or simply looking to unwind and recharge, /Ai-/Ais Resort promises an unforgettable experience in one of Namibia’s most stunning locations.



## LOCATION

S 27° 54' 20.914" E 17° 28' 57.853"

Distance from key areas:

Windhoek – **712** km

Swakopmund – **621** km

Etosha National Park – **1,131** km

## ACCOMMODATION

**7** Bush Family Chalets

**16** River View Double Rooms

**20** Mountain View Double Rooms

**100** Camping Sites but can take more  
(Maximum **8** pax per campsite)

## ACTIVITIES

Guided Nature Drives and Fish River Viewpoint, Walking Trails, Bird Watching, Mountain Climbing, Fish River Canyon Hiking Trail (1 May – 15 September)

## FACILITIES & AMENITIES

Indoor and Outdoor Swimming Pools, Tourist Shop (Curio Shop), Restaurant and Kiosk, Spa and Masseur, Laundry Service and Filling Station, Filling Station



# GROSS BARMEN RESORT

+264 62 504 348

## OVERVIEW

Gross Barmen Resort is a peaceful retreat situated approximately 100 km from Windhoek, the capital city of Namibia. Located on the banks of a tributary of the Swakop River, the resort is surrounded by rows of palm trees, lush green lawns, and pleasant walking paths, making it an ideal destination for guests of all ages. The resort boasts an array of facilities including a spa and wellness centre, fitness centre, recreational amenities, and leisure activities. The main attraction of the resort, however, is its health and hydro/medical spa centre. With access to thermal springs, the centre offers a full range of treatments, massages, and health activities designed to promote relaxation and rejuvenation. Guests can indulge in a variety of activities during their stay at Gross Barmen Resort, including swimming, hiking, bird watching, and enjoying the scenic surroundings. With its serene atmosphere and top-notch amenities, Gross Barmen Resort is the perfect destination for those seeking a peaceful getaway in the heart of Namibia's natural beauty.

## LOCATION

📍 S 22° 6' 35.784" E 16° 44' 42.58"

Distance from key areas:  
Windhoek – **83** km  
Sossusvlei – **621** km  
Etosha National Park – **371** km

## ACCOMMODATION


- 5 Premier Chalets
- 1 Premier Family Chalet
- 9 Family Chalets
- 32 Bush Chalets
- 8 Self-Catering Units
- 20 Campsites (Maximum **8** pax)

## ACTIVITIES

Hiking down Gross Barmen View, Mountain, Historical Landmark of Germans and Herero Graves

## FACILITIES & AMENITIES

Conference facilities, Thermal Pool and Olympic Pool, Picnic Area, Spa and Gym, Bar and Mountain Bar, Kiosk





# HALALI RESORT

+264 67 229 400

## OVERVIEW

**H**alali Resort is located in Namibia's renowned Etosha National Park, nestled amidst Mopane trees at the base of a beautiful Dolomite hill. The thick vegetation of the area attracts a variety of exotic wildlife, including leopards, rhinos, and elephants. Additionally, Halali is in close proximity to some of the park's most popular waterholes, and the floodlit waterhole at the resort is a popular attraction for both visitors and wildlife. The resort offers guided morning, afternoon, and night game drives, providing guests with flexible opportunities to observe the abundant wildlife.

## ACTIVITY

Game Drives

## FACILITIES & AMENITIES

Picnic Area with Braai Facilities and Washing Basins, Swimming Pool with Net Shades, Tourist Shop Combination of Groceries and Curios, Filling Station

## LOCATION

📍 S 19° 2' 9.351" E 16° 28' 6.627"

Distance from key areas:

Windhoek – **451** km

Swakopmund – **588** km

Sossusvlei – **813** km

## ACCOMMODATION

**40** Double Rooms

**5** Honeymoon Suites

**4** Disabled Rooms

**10** Bush Chalets (**2** Rooms), with Braai Facilities

**10** Bush Chalets (**1** Room), with Braai Facilities

**2** Family Chalets (**2** Rooms), with Braai Facilities

**58** Campsites with Braai Facilities, Electricity and Water (Maximum **8** pax)

**5** Ablution Blocks with Disabilities Access without Laundry Area and Small Kitchen

**2** Ablution Blocks with Disabilities Access with Laundry Area and Small Kitchen

# HARDAP RESORT

+264 63 242 209

## OVERVIEW

Located approximately 260 km south of Windhoek, the Hardap Resort is situated around Namibia's largest dam, Hardap, which sits on the Fish River. While it is popular among anglers due to its abundance of fish, it is also a sanctuary for wildlife such as Black Rhinos, Giraffes, Gemsboks, Springboks, Kudus, Hartmann's mountain zebras, and Black-backed Jackals. Additionally, the area around the dam is home to one of Namibia's most important great white-pelican breeding colonies.

## FACILITIES & AMENITIES

Restaurant  
Swimming Pool

## LOCATION

S 24° 29' 18.996" E 17° 50' 44.632"

Distance from key areas:

Windhoek – 260 km

Swakopmund – 294 km

Sossusvlei – 677 km

## ACCOMMODATION

4 Dormitories (Each with 10 Beds)

5 VIP Chalets

15 Family Chalets (Each with 4 Beds)


30 Bush Chalets (Each with 2 Beds)

28 Campsites (Maximum 8 pax)

## ACTIVITIES

Walking Trails  
Conference Facilities





# NAMUTONI RESORT

+264 67 229 300

## OVERVIEW

**N**amutoni Resort offers a unique cultural experience as it is built within an old German Historic Fort dating back to 1897. Located in the eastern part of the Etosha National Park, it is a great base for exploring the African savannah and is near the popular Fisher's Pan for birdwatchers. The romantic fort offers stunning views of the floodlit King Nehale Waterhole, allowing guests to observe wildlife from the comfort of the camp. Additionally, guests can relax and socialize by the swimming pool and bar.

## ACTIVITY

Game Drives

## LOCATION

📍 **S 18° 48' 30.352" E 16° 56' 15.308"**

Distance from key areas:  
Windhoek – **486** km  
Sossusvlei – **847** km  
Tsumeb – **110** km

## ACCOMMODATION

**24** Double Rooms  
**20** Bush Chalets  
**25** Campsites (Maximum **8** pax)

## FACILITIES & AMENITIES

Historic German Fort  
Museum  
Restaurant  
Bars  
Tourist Shop  
Swimming Pool  
Floodlit Waterhole  
Filling Station  
Kiosk



# OKAUKUEJO RESORT

+264 67 229 800

## OVERVIEW

Situated just 17 km from the southern entrance of Etosha National Park, Okaukuejo is renowned for its flood-lit waterhole, which offers visitors an up-close experience of wildlife congregating and interacting. The accommodation options are diverse, catering to every need, from Premier Waterhole Chalets with waterhole views to family chalets and double rooms. Other facilities include a restaurant, bar, shop, swimming pool, kiosk, and camping grounds.

## FACILITIES & AMENITIES

Restaurant  
Bar  
Kiosk  
Shop  
Swimming Pool  
Filling Station

## LOCATION

S 19° 10' 43.496" E 15° 55' 0.477"

Distance from key areas:

Windhoek – **432** km

Sossusvlei – **774** km

Tsumeb – **246** km

## ACCOMMODATION

**5** Premier Waterhole Chalets (**2** Rooms, **3** Beds)

**30** Waterhole Chalets (**2** Beds)

**2** Family Chalets (**2** Rooms, **4** Beds) with Cooking and Braai Facilities

**20** Bush Chalets (**2** Beds) with Braai Facilities

**45** Double Rooms

**2** Disabled Access Chalets (**2** Beds)

**37** Campsites (Maximum **8** pax)


\*All rooms are equipped with hotel safes

## ACTIVITIES

Flood-Lit Waterhole

Game Drives

Conference Facilities (Maximum **20** pax around a U-Shape table)





# WATERBERG RESORT

+264 67 305 001/2

## OVERVIEW

**W**aterberg Plateau Park is a stunning national park located in central Namibia, just 68 km east of Otjiwarongo. At the heart of the park is the Waterberg Plateau, which rises high above the Kalahari plains of eastern Namibia. In 1972, the plateau and the surrounding 405 km<sup>2</sup> of land were declared a Nature Reserve due to their ecological diversity and richness. The park boasts over 200 species of birds and rare antelope species can be found on the lower hills of the mountain.

## FACILITIES & AMENITIES

Restaurant  
Bar  
Shop  
Swimming Pool



## LOCATION

📍 S 20° 30' 58.929" E 17° 14' 35.178"

Distance from key areas:  
Windhoek – **570** km  
Swakopmund – **499** km  
Sossusvlei – **905** km

## ACCOMMODATION

**3** Family Chalets (**4** Beds)  
**8** Premier Chalets (**2** Beds)  
**12** Bush Chalets (**2** Beds)  
**11** Bush Chalets (**2** Rooms, **4** Beds)  
**34** Double Rooms  
**40** Campsites (Maximum **8** pax)

## ACTIVITIES

Game Drives  
Conference Facilities (accommodating 25 people)

# POPA FALLS RESORT

+264 66 259 023

## OVERVIEW

**P**opa Falls Resort serves as a gateway to the picturesque northeastern corner of Namibia, boasting perennial rivers, indigenous woodlands, riverine forests, floodplains, and reed-lined channels. Situated on the Kavango River, the resort offers easy access to the falls, which can be reached on foot. The falls, despite their name, are not the typical falls that one may expect. Instead, they are a series of cascades formed naturally over time by the running river, which has split the rock and created a vast network of river channels. Visitors to Popa Falls Resort can marvel at the stunning natural beauty of this unique geological phenomenon. Surrounded by such picturesque landscapes and natural wonders, Popa Falls Resort offers a perfect blend of adventure and relaxation for guests seeking an escape in the heart of nature. Whether you're looking to explore the great outdoors, go fishing or simply unwind in tranquil surroundings, this resort promises a memorable experience in Namibia's northeast.

## LOCATION

📍 S 18° 7' 12.422" E 21° 34' 33.254"

Distance from key areas:  
Windhoek – **922** km  
Sossusvlei – **1,281** km  
Etosha National Park – **556** km

## ACCOMMODATION



**10** River Cabins  
**6** Bush Chalets  
**4** Luxury Units  
**10** Campsites (Maximum **8** pax)  
**1** Family House

## ACTIVITIES

Game Drives  
Boat Cruises

## FACILITIES & AMENITIES

Restaurant & Bar, Curio Shop, Jetty Bar,  
Conference Facilities, Swimming Pool



# HOBAS LODGE

+264 63 683 469

## OVERVIEW

**H**obas Lodge, situated in the /Ai-/Ais/Richtersveld Transfrontier Park, is located near Fish River Canyon, which is the second largest canyon in the world and a popular attraction in Southern Namibia. It is also the starting point of the 90 km long Fish River Canyon Hiking Trail, which is considered one of the top hiking trails in Southern Africa. The lodge has 16 campsites, positioned in the shade of trees at the top end of Fish River Canyon, and features a new restaurant built inside a heritage train trolley, which provides a unique historical experience for visitors. Hobas Lodge is also in close proximity to the Fish River viewpoint.

## LOCATION

📍 **S 27° 46' 18.536" E 17° 16' 50.229"**

Distance from key areas:

Windhoek – **650** km

Sossusvlei – **559** km

Etosha National Park – **1,068** km

## ACCOMMODATION

**16** Campsites (Maximum **8** pax)

**6** Bungalows

## ACTIVITIES

Cycling

Hiking

## FACILITIES & AMENITIES


Restaurant

Swimming Pool

2 Ablution Blocks

Shop for Basic Food/Beverage Items

Braai Facilities





# KHORIXAS CAMP

+264 67 331 111

## OVERVIEW

**K**horixas Camp, situated in the Kunene region of Damaraland, offers a unique experience for explorers fascinated by the geological formations, ancient rock engravings, and Welwitschia mirabilis plants. Located close to the Petrified Forest, Twyfelfontein, and other Damaraland must-sees, Khorixas is an ideal stopover for travellers en route from Etosha to Skeleton National Park. The camp provides accommodation options, including chalets, single rooms, and camping sites, to suit all types of travellers. Guests can also enjoy the à la carte restaurant.

## FACILITIES & AMENITIES

Swimming Pool for In-House Guests  
Bar with DSTV  
Restaurant  
Braai Facilities

## LOCATION

📍 S 20° 22' 43.911" E 14° 48' 58.402"

Distance from key areas:  
Windhoek – **411** km  
Sossusvlei – **720** km  
Etosha National Park – **190** km

## ACCOMMODATION


**8** Campsites (Maximum **8** Pax)  
**10** Single Rooms  
**26** Bush Chalets  
**2** Family Chalets (**4** Beds)

## ACTIVITIES

Birdwatching

Surrounding Areas:

- Twyfelfontein Ancient Rock Engravings
- Welwitschia Mirabilis Plants
- Fascinating Geological Formations
- Petrified Forest





# NAUKLUFT CAMP

+264 63 683 791

## OVERVIEW

The Naukluft Camp can be found within the Naukluft region of the Namib-Naukluft National Park. Originally established as a haven for the endemic Hartmann's mountain zebra, the Naukluft area boasts steep cliffs that draw various cliff-breeding bird species such as Black eagles, along with a range of wildlife. Additionally, this part of the park is home to five unique vegetation communities. The area's massive and diverse rock formations also make it a geological enthusiast's dream destination. The campsite has 21 basic amenity campsites and six en-suite rooms, as well as a restaurant, bar, and natural rock pools.

## FACILITIES & AMENITIES

Kiosk  
Bar

## LOCATION

S 24° 16' 1.156" E 16° 13' 58.838"

Distance from key areas:

Windhoek – **253** km

Sossusvlei – **100** km

Etosha National Park – **669** km

## ACCOMMODATION

**6** Chalets

**21** Campsites

## ACTIVITIES

Olive Trails **10** km (4 hours Hiking)

Waterkluft Trail **17** km (6-7 hours Hiking)

(Payment and Reservation only at Naukluft)

**4** or **8** Days Naukluft Hiking Trail  
(Payment and Reservation at any Reservation Office)



# OLIFANTSRUS CAMPSITE

+264 65 685 809

## OVERVIEW

The Olifantsrus Campsite is situated in the western region of Etosha National Park, positioned between the Dolomite and Okaukuejo Resorts. It is an exclusive camping-only facility with no chalet accommodations available. The site comprises ten campsites, out of which five sites have access to electricity. Two campsites share a power stand, and each site can accommodate up to eight people. Campers can enjoy braai facilities, and flat bases are available to make a fire. The camp operates from sunrise to sunset, following the general park regulations. Additionally, day visitors can utilise the picnic amenities only until 16h00.

## LOCATION

S 18° 51' 11.591" E 16° 19' 29.521"

Distance from key areas:  
Windhoek — **565** km  
Sossusvlei — **520** km  
Okaukuejo — **130** km  
Dolomite Camp— **50** km  
Galton Gate — **70** km

## ACCOMMODATION


**10** Campsites (Maximum **8** pax)

## ACTIVITIES

Game Viewing/Waterhole

## FACILITIES & AMENITIES

Museum  
Kiosk  
Showers  
Ablutions  
Self-Catering Kitchen



# SESRIEM CAMPSITE

+264 63 293 652

## OVERVIEW

This scenic campsite is located at the entry to Sossusvlei, just a short distance from Sesriem Canyon. The canyon, which is about 1 km in length, has been eroded over centuries and features pools at the foot of the gorge that are replenished after good rains. Sesriem Canyon got its name from the rawhide thongs (riem) that earlier pioneers used to tie six lengths together to draw water from the pools. The campsite offers a great base to explore Sesriem Canyon and its stunning surroundings.

## LOCATION

S 24° 29' 12.674" E 15° 47' 46.097"

Distance from key areas:

Windhoek – **334** km

Sossusvlei – **60** km

Etosha National Park – **750** km

## ACCOMMODATION

**44** Campsites (Maximum **8** pax)

**6** Overflow Campsites

## ACTIVITIES

Sesriem Canyon

Sossusvlei

Elim Dune

## FACILITIES & AMENITIES

Filling Station

Shop





# SHARK ISLAND

+264 63 202 752

## OVERVIEW

Overlooking the bay, town, and harbour of Lüderitz Bay in Southwest Namibia, Shark Island is situated on the Shark Peninsula. The resort provides spectacular views of the surrounding rocky areas, which are home to seals and pelicans.

## LOCATION

S 26° 38' 14.913" E 15° 8' 59.904"

Distance from key areas:

Windhoek – **835** km

Sossusvlei – **507** km


Etosha National Park – **1,101** km

## ACCOMMODATION

**1** Lighthouse (**2** Rooms, **3** Beds)

**20** Campsites (Maximum **8** pax)





# TERRACE BAY RESORT

+264 64 694 007

## OVERVIEW

**T**errace Bay offers an exceptional coastal experience for anglers inside the famous Skeleton Coast Park in Northwest Namibia. This resort is situated on the coast in an undisturbed and peaceful location, surrounded by the majestic dunes of the northern Namib Desert. Guests can venture into the nearby Uniab River Delta to witness the diverse wildlife of Terrace Bay. Whether you enjoy hiking, bird watching, spotting wildlife, or taking in breathtaking sunsets from atop the dunes, Terrace Bay is the perfect destination for your next adventure.

## LOCATION

📍 S 20° 0' 2.63" E 13° 1' 46.849"

Distance from key areas:

Windhoek – **648** km

Sossusvlei – **764** km

Etosha National Park – **451** km

## ACCOMMODATION

**3** Beach Chalets

**20** Double Rooms

## ACTIVITY

Fishing

## FACILITIES & AMENITIES

Restaurant

Bar

Kiosk

# TORRA BAY CAMP

+264 64 694 007

## OVERVIEW

**T**orra Bay Camp is a popular fishing retreat, situated within the Skeleton Coast Park. Torra Bay is only open in December and January.

## LOCATION

📍 S 20° 19' 3.114" E 13° 14' 20.574"

Distance from key areas:  
Windhoek – **595** km  
Sossusvlei – **659** km  
Etosha National Park – **445** km

## ACCOMMODATION


**60** Campsites (Maximum **8** pax)

## ACTIVITIES

Angling  
Visit to a Seal Colony  
Health - Walking  
Nature Drive (own)

## FACILITIES & AMENITIES

Communal Ablution Facilities  
Shop  
Filling Station  
Wifi



# BOPLAAS CAMPSITE

+264 63 247 770

## OVERVIEW

Experience the breathtaking beauty of Namibia's Aussenkehr to Rosh Pinah road on your way to Boplaas, one of the most scenic routes in the country. While you're there, don't miss the opportunity to take a half-day kayaking trip down the Orange River. For those who want to stay a little longer, we offer a fantastic 4-day camping experience, fully catered for your comfort. Our campsite is conveniently located near /Ai-Ais Hot Springs Spa and Hobas Lodge and is easily accessible from neighbouring countries, such as South Africa and Botswana. Book your unforgettable getaway today and immerse yourself in the natural wonder of Namibia!

## LOCATION

S 28° 08' 18.20" E 17° 11' 42.95"

Distance from key areas:

Windhoek – **887** km

Sossusvlei – **571** km

Etosha National Park – **1303** km

## ACCOMMODATION

**15** Campsites (Maximum **8** pax)

**8** Showers & **4** Toilets

## ACTIVITIES

Desert Kayaking

Mountain Hike

4.5km Cycling to the Fish River





# MILE 108

+264 64 694 007

## OVERVIEW

**M**ile 108 is a beachfront accommodation which offers a perfect escape for those seeking to enjoy the beauty of nature. The accommodation features well-equipped fishing chalets or sizable campsites, making it an ideal destination for families, couples or solo travellers. The fishing chalets are designed to provide a comfortable stay, equipped with all the necessary amenities, including a kitchenette, lounge area and private bathroom. The spacious campsites can accommodate tents, caravans or motorhomes, providing access to communal ablution facilities and braai areas. Mile 108 is an excellent fishing destination, offering abundant marine life.

## LOCATION

S 21° 44' 27" E 13° 81' 95"



Distance from key areas:  
Windhoek – **448** km  
Sossusvlei – **562** km  
Etosha National Park – **533** km

## ACCOMMODATION

- 5 Fisherman Chalets
- 16 Self-Contained Campsites (with toilets and shower) (Maximum **8** pax)
- 12 Private Ablution Campsites (Maximum **8** pax)
- 28 Campsites (Maximum **8** pax)

## ACTIVITY

Angling



# MILE 72

+264 63 247 770

## OVERVIEW

**M**ile 72 is located along the Namibian coastline in Dorob National Park, which offers a perfect getaway for families looking for a peaceful and scenic vacation. The accommodation features well-equipped self-catering chalets, providing visitors with a comfortable stay, including a lounge area, kitchen and private bathroom. The chalets also feature a braai area, perfect for having a traditional braai while enjoying the magnificent ocean views. The location of Mile 72 is ideal for visitors to explore the nearby tourist attractions such as seal watching at Cape Cross, swimming in the Dead Sea, or visiting the towering dunes of the Namib Desert.

## LOCATION

📍 S 21° 88' 28" E 14° 07' 25"


Distance from key areas:  
Windhoek – **393** km  
Sossusvlei – **507** km  
Etosha National Park – **479** km

## ACCOMMODATION

**5** Fisherman Chalets  
**15** Campsites (Maximum **8** pax)

## ACTIVITIES

Angling



# JAKKALSPUTZ

+264 64 694 007

## OVERVIEW

Jakkalsputz is a beautiful coastal campsite and a popular attraction for fishing enthusiasts. It is known for its pristine and rugged coastline, breathtaking sunsets and diverse marine life. Visitors can enjoy fishing for a variety of species including shark, kabeljou and galjoen, either from the shore or by boat. The campsite offers basic amenities such as running water, fire pits and barbecue facilities. In addition to fishing, visitors can enjoy a range of outdoor activities such as hiking, bird watching and exploring the nearby seal colonies. Jakkalsputz is the perfect destination for those seeking a peaceful and scenic getaway, surrounded by the natural beauty of Namibia's coast.

## LOCATION

S 22° 19' 08" E 14° 31' 05"

Distance from key areas:  
Windhoek – **367** km  
Sossusvlei – **462** km  
Etosha National Park – **466** km

## ACCOMMODATION

**99** Campsites (Maximum **8** pax)

## ACTIVITIES

Angling

